



# Covid-19 Data update

Reading Health and Wellbeing Board  
7<sup>th</sup> October 2022



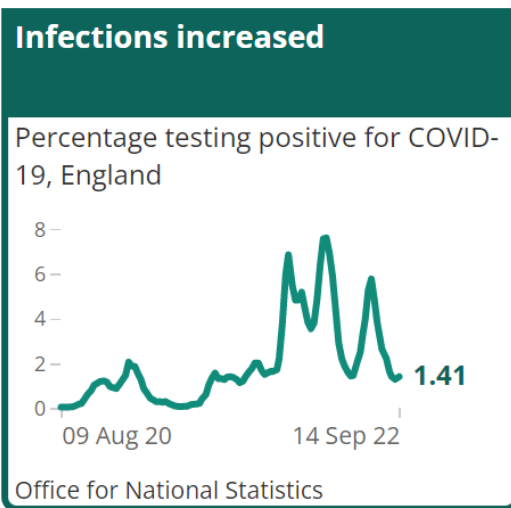
**Reading**  
Borough Council  

---

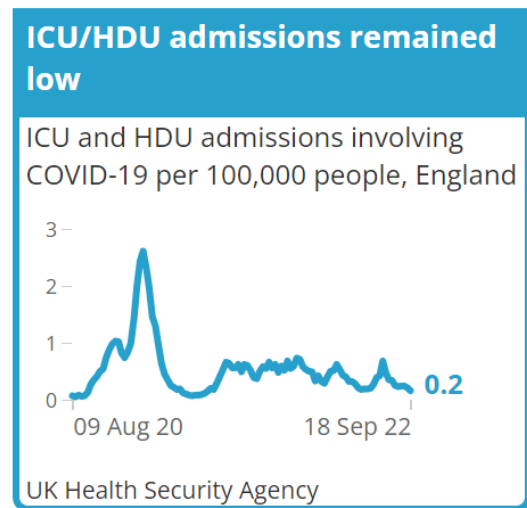
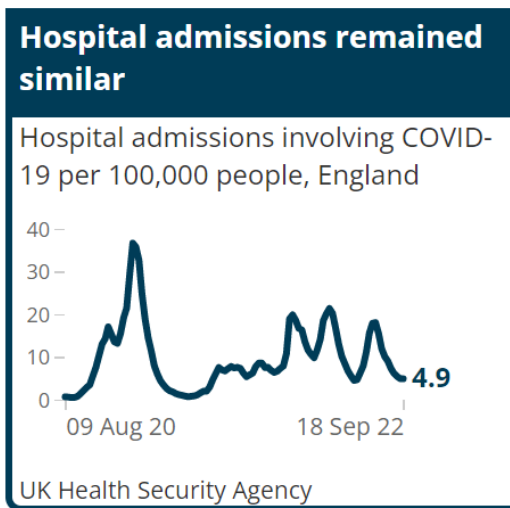
Working better with you

# Latest national survey-based case estimates

- Estimated 1 in 70 people in England testing positive for COVID-19<sup>1</sup>
  - 1.41% of the population<sup>1</sup>
  - 1.2% in the South East<sup>1</sup>
- This is an increase on the previous week
  - Seen in those in school year 7 to 11 and those aged 25 to 34 years
- 1.4% estimated testing positive at a sub-regional level covering Reading<sup>2</sup>
- Hospital admission remain stable at 4.9 per 100,000
  - ICU admissions remain low
- 96.1% of people tested for antibodies had COVID-19 antibodies



ONS COVID-19 latest insights

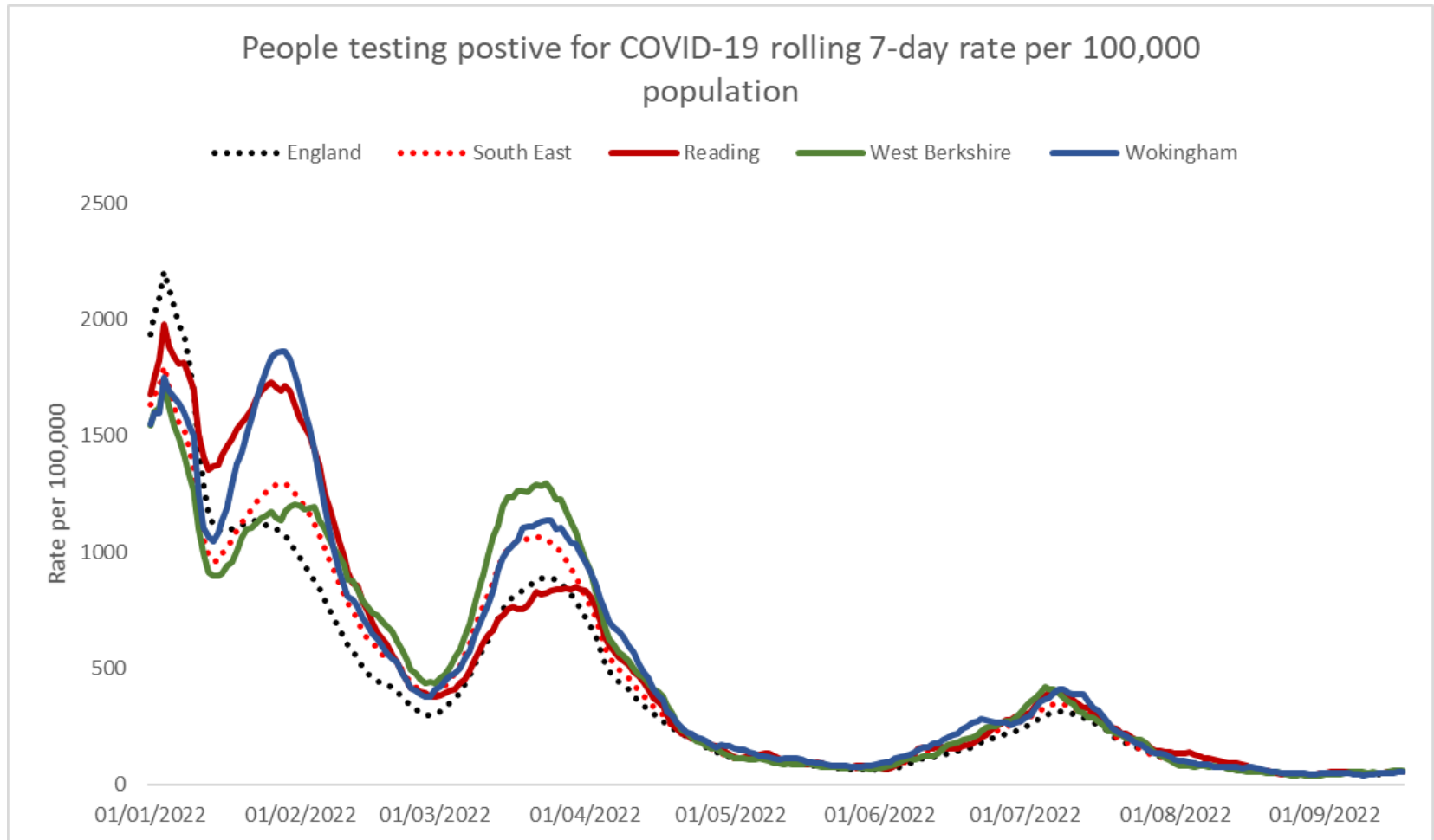


<sup>1</sup> Week ending 14<sup>th</sup> September

<sup>2</sup> along with Wokingham Hart and Rushmoor, data for Week ending 5<sup>th</sup> September



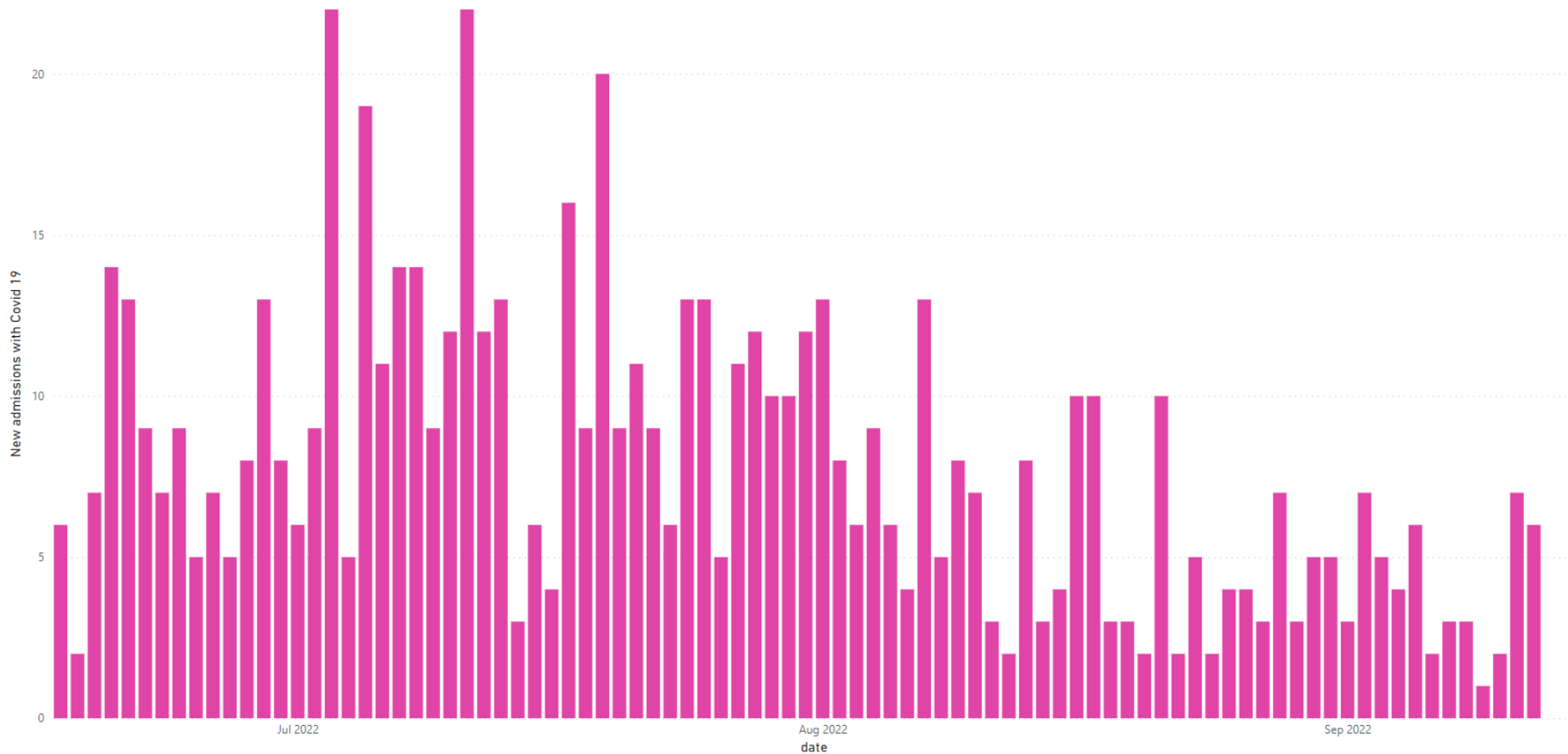
# Latest positive case rate per 100,000 population



GOV.UK COVID-19 in the UK



# Royal Berkshire Hospital - new admissions with COVID-19



GOV.UK COVID-19 in the UK



# 3 dose Vaccination coverage

COVID-19 Vaccinations by age group (8th December 2020 to 11th September 2022): Dose 3 vaccinations

■ 16+ coverage    □ Target of 75% coverage



COVID-19 Vaccinations by age group (8th December 2020 to 11th September 2022): Dose 3 vaccinations

LA	16-17	18-24	25-29	30-34	35-39	40-44	45-49	50-54	55-59	60-64	65-69	70-74	75-79	80+
Reading	15%	38%	40%	43%	47%	52%	60%	69%	75%	79%	82%	87%	90%	92%
West Berkshire	24%	53%	56%	60%	66%	73%	80%	85%	88%	90%	93%	95%	97%	96%
Wokingham	27%	54%	57%	60%	67%	74%	78%	84%	87%	89%	90%	93%	96%	95%
BERKSHIRE	20%	44%	46%	50%	55%	63%	70%	78%	82%	85%	87%	91%	94%	94%
SOUTH EAST	19%	46%	48%	52%	58%	66%	73%	80%	84%	86%	90%	92%	95%	95%
ENGLAND	14%	39%	40%	44%	50%	57%	65%	74%	78%	82%	86%	90%	93%	93%

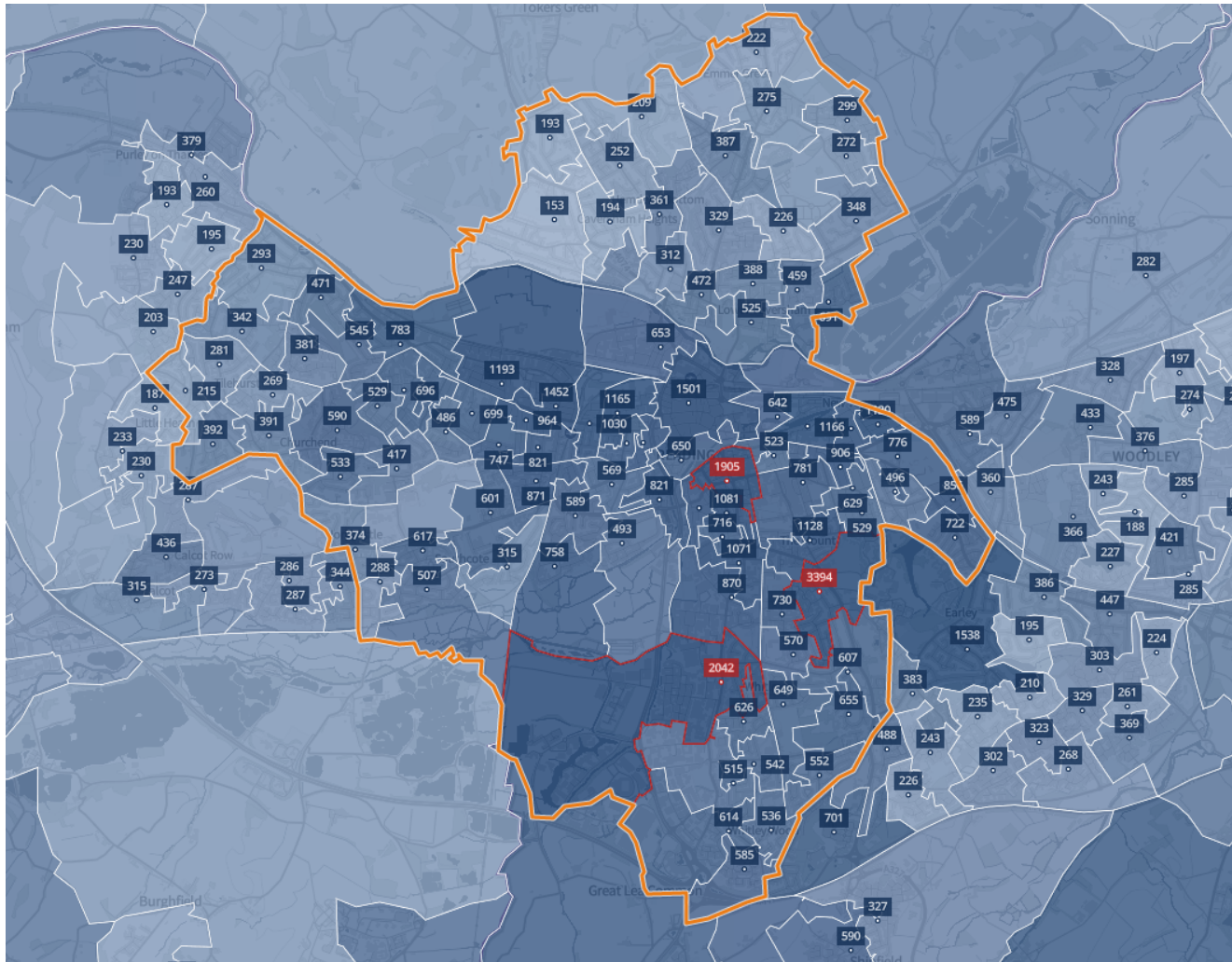
>75%  
55-75%  
<55%

NHS England COVID-19 weekly announced vaccinations



# 3 dose Vaccination coverage - LSOA

Map showing count of LSOA population aged 16+ with no dose 3 vaccination as of 23<sup>rd</sup> September. Highlighted LSOAs lie within Whitley, Katesgrove and Church Wards



# Vaccination coverage - Autumn boosters

## Autumn booster vaccination uptake, by vaccination date age demographics (65 and over)

Percentage of people who have received an autumn booster COVID-19 vaccination, by age group. The denominator is the number of people on the National Immunisation Management Service (NIMS) database, within the relevant age group.

[Chart](#) [Data table](#) [About](#)

